



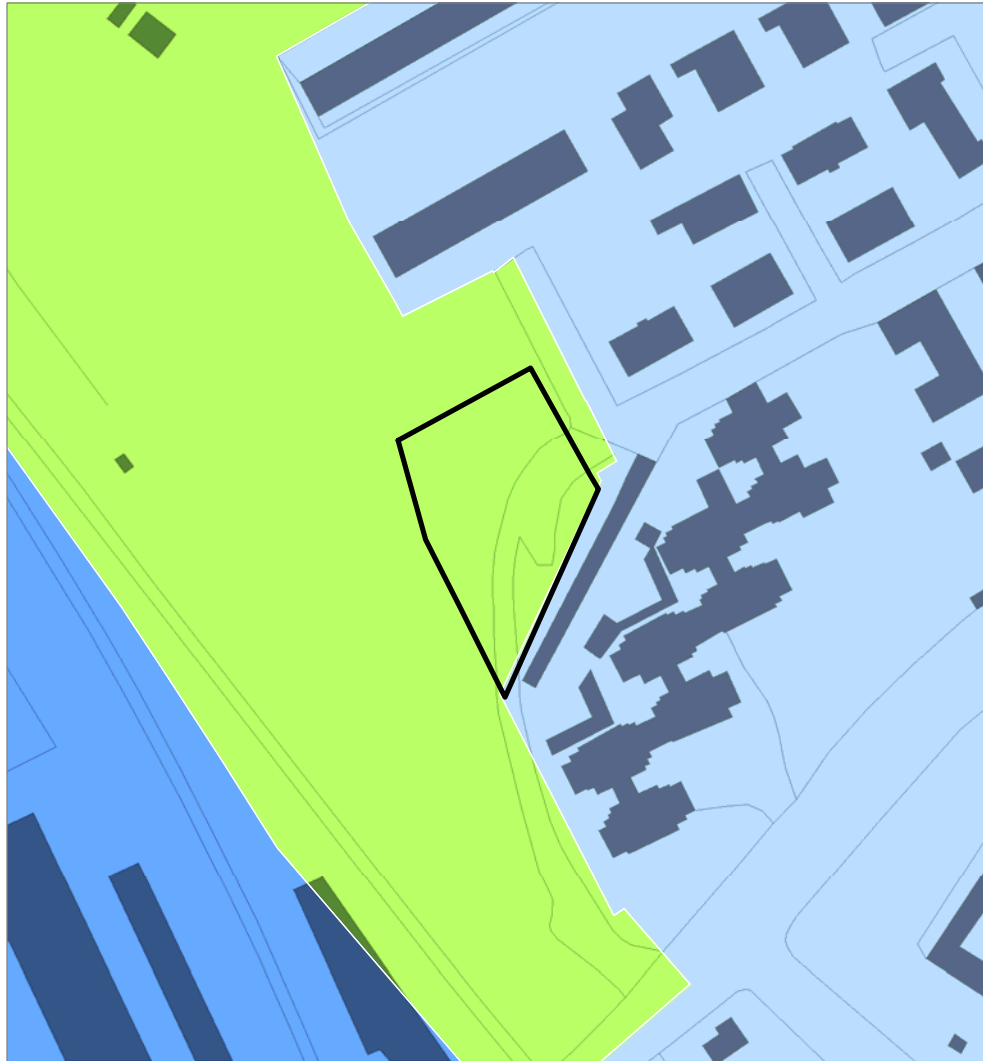
 PERIMETRO INTERVENTO

 AMBITO AGRICOLO DI RILIEVO PAESAGGISTICO

 AMBITO CONSOLIDATO PIANIFICATO MISTO

1	2	3	4	5					
6	7	8	9	10	11	12	13	14	
15	16	17	18	19	20	21	22	23	24
25	26	27	28	29	30	31	32	33	34
35	36	37	38	39	40	41	42	43	44
45	46	47	48	49	50	51	52	53	
54	55	56	57	58	59	60			
61	62	63	64	65	66				
67	68	69	70	71	72	73			
74	75	76	77	78					
79	80	81	82						
83									

Vigente



Variante

